




David O. McKay Library



SC
941.58
L588l
Atlas



Digitized by the Internet Archive
in 2016

<https://archive.org/details/lewisatlas>

Lewis's Atlas

comprising the

COUNTIES OF IRELAND.

and a general

Map of the Kingdom.



London.

Published by S. Lewis & Co., 87, Aldersgate Street.

Sept. 27th 1837.

CONTENTS.

General Map of Ireland

Counties of

Antrim	Galway	Mayo
Armagh	Kerry	Meath
Carlow	Wildare	Monaghan
Cavan	Kilkenny	Queens
Clare	Kings	Roscommon
Cork	Leitrim	Sligo
Donegal	Limerick	Tipperary
Down	Londonderry	Tyrone
Dublin	Longford	Waterford
Fermanagh	Louth	Westmeath
	Wexford & Wicklow.	

Explanation

Cities & Towns	BELFAST	Rivers	
Parishes	Drumbeg	Canals	
Villages	Ballymore	Railroads	
Mail Roads		Hills	
Other Roads		Boundaries of Baronies	



10'

55°

h

k

nl

Bay

Muck

50'

Gebins

Work Head

Head

40'

10

10

30

6°



Drawn by R. Creighton.

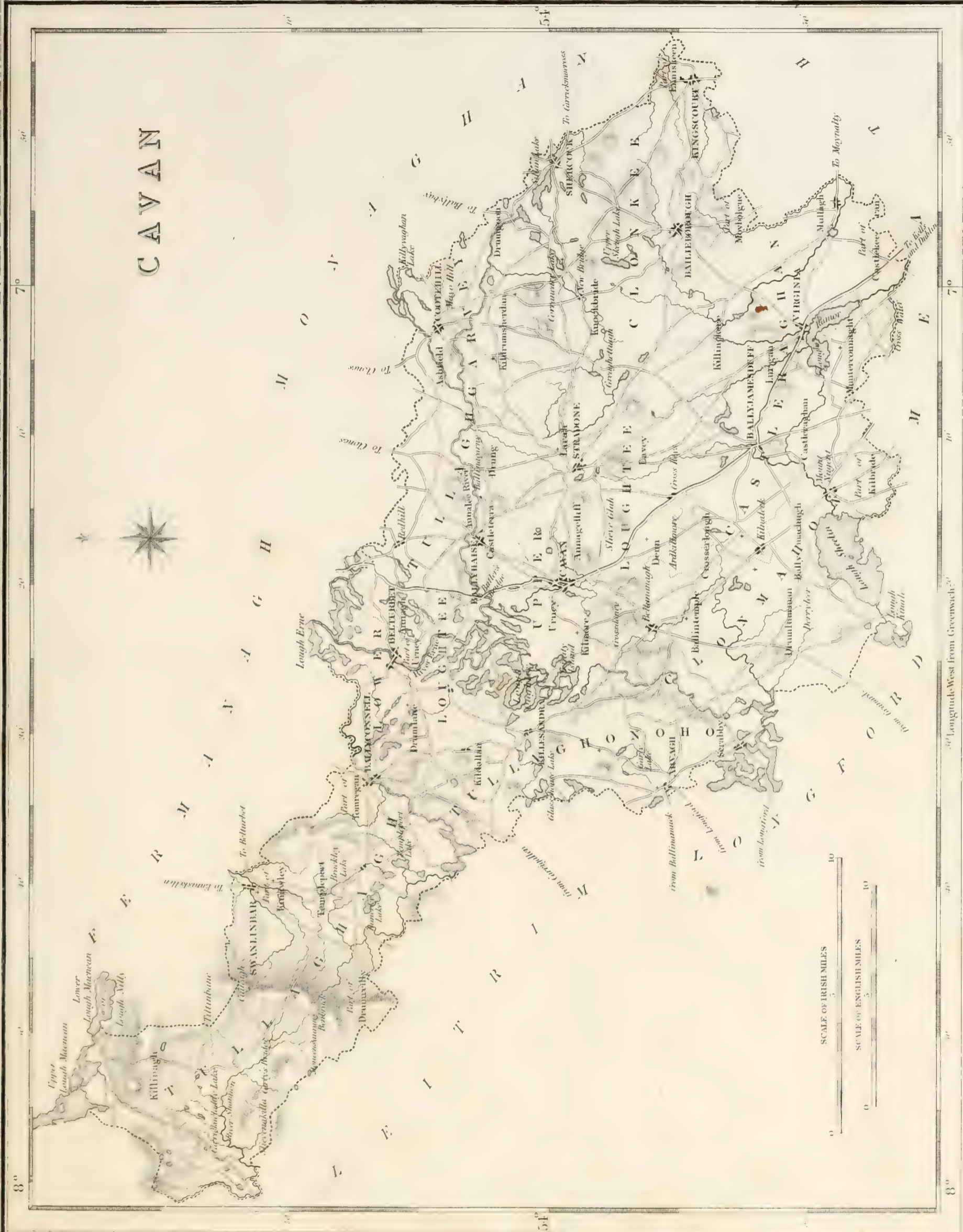
DRAWN AND ENGRAVED FOR LEWIS' LARGE SCALE DICTIONARY

Engraved by J. Lower, Pentonville, London.




Longitude West from Greenwich. 7°

CAVAN



8° 30' 10' 20' 30' 40' 50'

7° 50' 10' 20' 30' 40' 50'



Longitude West from Greenwich




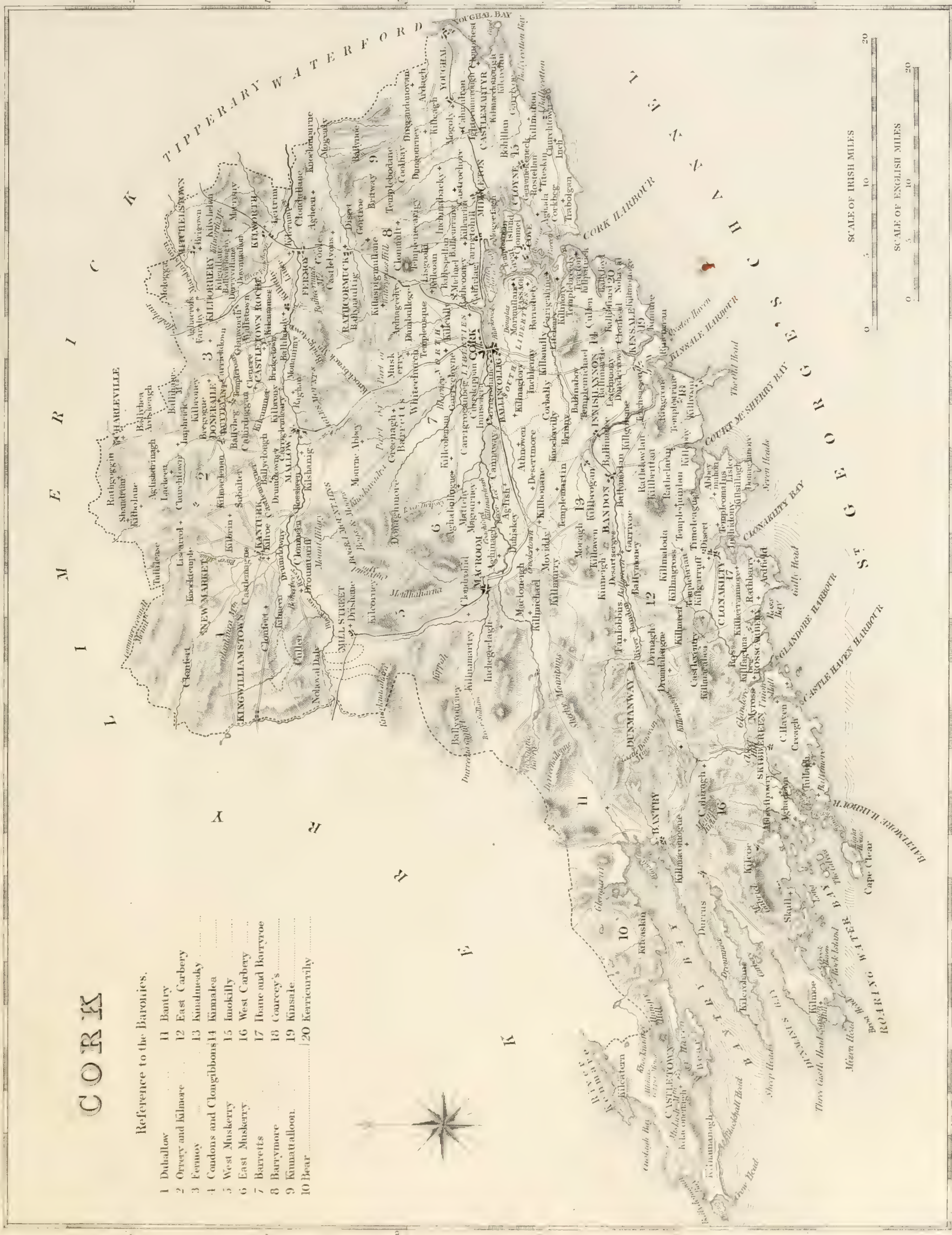
DESIGNED AND ENGRAVED FOR LEWIS TOPONYMICAL AND PUBLISHED BY

10° 30' 20' 10' 0' 10' 20' 30' 40' 50' 9° 40' 30' 20' 10' 0' 10' 20' 30' 40' 50' 8°

CORK

Reference to the Baronies.

- 1 Duhallow
- 2 Orery and Kilmore
- 3 Fermoy
- 4 Condons and Clongibbons
- 5 West Muskerry
- 6 East Muskerry
- 7 Barretts
- 8 Barrymore
- 9 Kinatualloon
- 10 Bear
- 11 Bantry
- 12 East Carbery
- 13 Kinaduesky
- 14 Kimaloea
- 15 Imokilly
- 16 West Carbery
- 17 Ibane and Barryroe
- 18 Courcey's
- 19 Kinsale
- 20 Kerricurthy



10° 30' 20' 10' 0' 10' 20' 30' 40' 50' 9° 40' 30' 20' 10' 0' 10' 20' 30' 40' 50' 8°

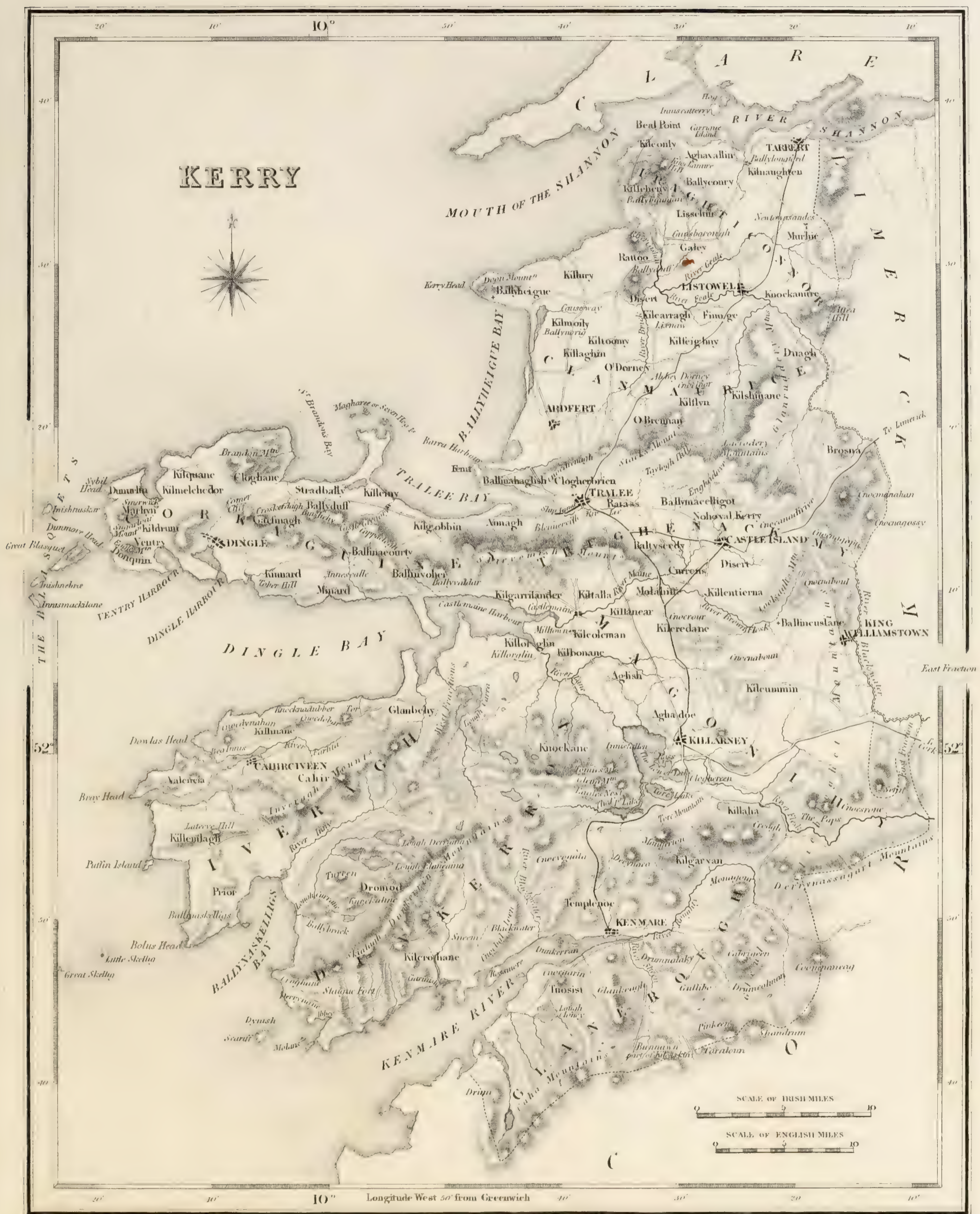


DRAWN AND ENGRAVED FOR LEWIS' TOPOGRAPHICAL DICTIONARY.



DRAWN AND ENGRAVED FOR LEWIS' TOPOGRAPHICAL DICTIONARY.

KERRY







Unrected

DRAWN AND ENGRAVED FOR THE 'SOUTH' GEOGRAPHICAL DICTIONARY




LEITRIM

8° Longitude West from Greenwich.



LONDONDERRY



Longitude West from Greenwich 7° 10' 50'

LONGFORD



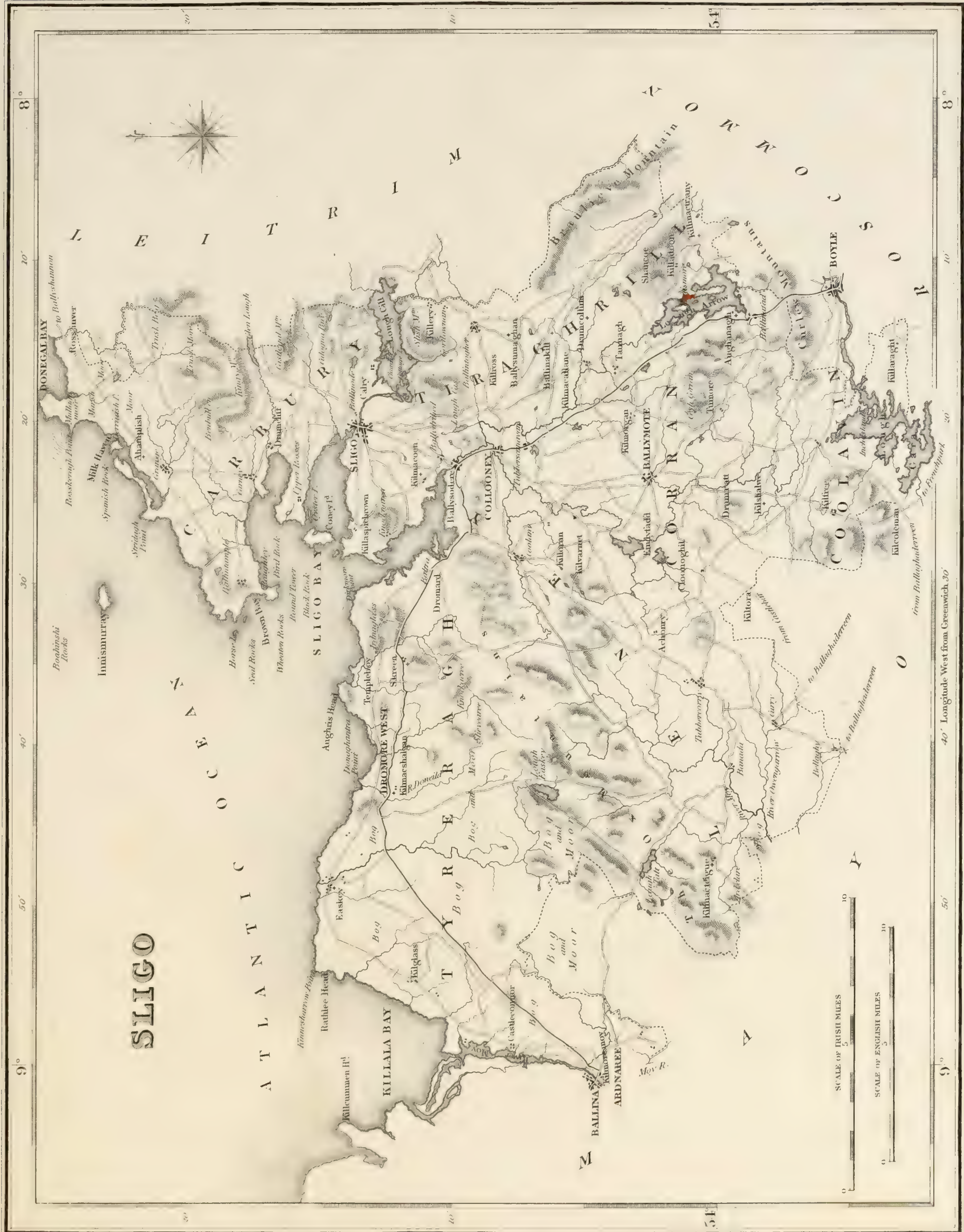


DRAWN AND ENGRAVED FOR LEWIS' TOPICAL AND CLASSICAL MAPS.



ROSCOMMON





SLIGO

SCALE OF IRISH MILES
0 5 10

SCALE OF ENGLISH MILES
0 5 10

40' Longitude West from Greenwich 30'

DRAWN AND ENGRAVED FOR LEWIS' TOPOGRAPHICAL DICTIONARY.

Engraved by T. Dower, Pentonville, London.

TYRONE



DRAWN AND ENGRAVED FOR LEWIS TOPOGRAPHICAL DICTIONARY.

WATERFORD



SCALE OF IRISH MILES

SCALE OF ENGLISH MILES

WEXFORD



7° Longitude West from Greenwich



Sp. C.
DA
979
L3
V. 3



Sp. C. 979 L3 V. 3

